

Public Involvement Meeting Notice

Improvements to Yellow Lake Road at the Yellow River Bridge

Planned improvements for Yellow Lake Road in the Town of Union, Burnett County, will be discussed at a public involvement meeting on Friday, April 30, 2021. This is the second public meeting for the project to gather input.

The meeting will begin with a presentation starting at 4:00 PM at the Burnett County Highway Department, 8150 State Road 70, Siren, WI 54872. Entrance to the meeting will be at the north end of the facility. Social distancing will be required. All attendees will be required to wear a face mask/covering. Materials presented at the meeting can also be requested by contacting the Burnett County Highway Department. After the presentation, an open house format will continue until 6:00 PM.

The Yellow Lake Road project involves improvements to the roadway and bridge at the crossing of the Yellow River approximately 0.5 miles north of County Road FF. The proposed improvement will include the removal of the existing bridge and construction of a new single-span bridge. During construction of the project, the bridge will be closed for vehicles and the channel will be closed for watercraft. Construction is anticipated to take approximately 2 ½ months during 2022. The earliest construction could begin is August 1st due to in-stream work restrictions associated with fish species in the area. The exact timeframe for construction is yet to be determined.

Additional right-of-way will be needed to build the project. The project will involve impacts to county-owned park lands south of the bridge. This park falls under the FHWA's Section 4(f) federal regulations governing impacts to park lands. The public will have the opportunity to provide comments concerning the effects on the park.

A variety of exhibits and maps will be featured at the public involvement meeting, and representatives from the Town of Union, Burnett County, and Ayres Associates will be available to discuss the project and answer questions. The public is encouraged to attend to provide input on improvements and discuss any concerns they might have.

Persons requiring an interpreter, materials in alternate formats, or other accommodations to access this meeting are encouraged to contact the Burnett County Highway Department at least 72 hours prior to the meeting.

Individuals who are unable to attend on April 30, 2021 can contribute comments about the bridge project by contacting the following individuals:

Mike Hoefs, PE – Highway Commissioner
Burnett County Highway Department
8150 State Road 70
Siren, WI 54872
715.349.2285
MHoefs@BurnettCounty.org

Dan Sydow, PE - Engineer
Ayres Associates
3433 Oakwood Hills Parkway
Eau Claire, WI 54701
715.834.3161
SydowD@AyresAssociates.com

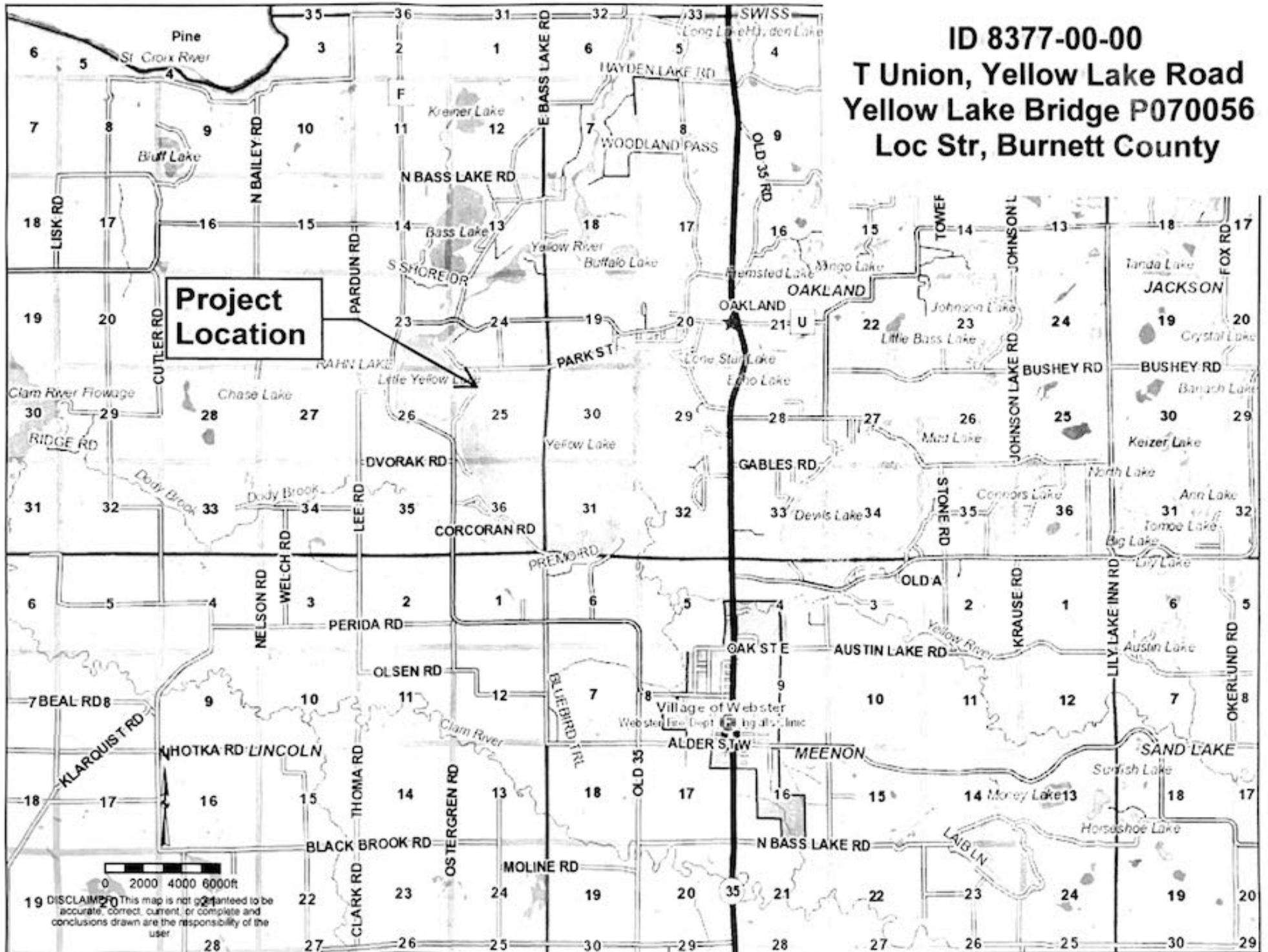
For Public Access for real time virtual involvement in the meeting, choose one of the following options.

- If you are using a computer to access this meeting, use the link below.
<https://zoom.us/j/92585240526?pwd=aVQxcVpzL3BwN3N4enI6M3Mxd2hvdz09>
- One tap mobile.
19292056099,,91697668483#
- Dial by telephone. 312.626.6799

Meeting ID: 916 9766 8483
Passcode: 849555

ID 8377-00-00

T Union, Yellow Lake Road
Yellow Lake Bridge P070056
Loc Str, Burnett County



PROJECT ID: 8377-00-70

COUNTY: BURNETT

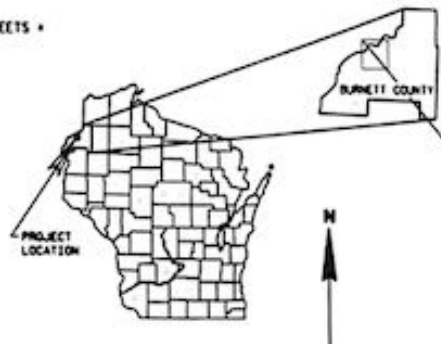
STATE OF WISCONSIN
 DEPARTMENT OF TRANSPORTATION
 PLAN OF PROPOSED IMPROVEMENT
T UNION, YELLOW LAKE ROAD
 YELLOW LAKE BRIDGE B070060
 LOCAL STREET
 BURNETT COUNTY

STATE PROJECT NUMBER
8377-00-70

STATE PROJECT	FEDERAL PROJECT	
	PROJECT	CONTRACT
8377-00-70		

- ORDER OF SHEETS**
- Section No. 1 Title
 - Section No. 2 Typical Sections and Details (Includes Erosion Control Plans)
 - Section No. 3 Estimate of Quantities
 - Section No. 3 Macellaneous Quantities
 - Section No. 4 Right of Way Plat
 - Section No. 5 Plan and Profile
 - Section No. 6 Standard Detail Drawings
 - Section No. 7 Sign Photos
 - Section No. 8 Structure Plans
 - Section No. 9 Computer Earthwork Data
 - Section No. 9 Cross Sections

TOTAL SHEETS *



DESIGN DESIGNATION

- A.A.D.T. (2020) + 350
- A.A.D.T. (2040) + 475
- D.A.V. + 40
- D. + 50/50
- T. + 115
- DESIGN SPEED + 20 MPH
- ESALS + N/A

CONVENTIONAL SYMBOLS PLAN

- | | | |
|--|--|--|
| | PROFILE | |
| | GRADE LINE | |
| | ORIGINAL GROUND | |
| | MARSH OR BOG PROFILE (to be noted as such) | |
| | SPECIAL DITCH | |
| | GRADE ELEVATION | |
| | CULVERT (Metric View) | |
| | UTILITIES | |
| | OVERHEAD | |
| | ELECTRIC | |
| | FIBER OPTIC | |
| | GAS | |
| | SANITARY SEWER | |
| | STORM SEWER | |
| | TELEPHONE | |
| | WATER | |
| | UTILITY PEDESTAL | |
| | POWER POLE | |
| | TELEPHONE POLE | |

LAYOUT SCALE 0 1/4" = 1/4" MI.

TOTAL NET LENGTH OF CENTERLINE = 0.054 MI.

HORIZONTAL POSITIONS SHOWN ON THE PLAN ARE WISCONSIN COUNTY COORDINATES, BURNETT COUNTY, NAD83 (2011), IN U.S. SURVEY FEET. VALUES ARE GRID COORDINATES, GRID BEARINGS, AND GRID DISTANCES. GRID DISTANCES MAY BE USED AS GROUND DISTANCES. ELEVATIONS SHOWN ON THIS PLAN ARE REFERENCED TO THE NORTH AMERICAN VERTICAL DATUM OF 1988, NAVD83 (2011).

ACCEPTED FOR

Town	Union
Site	See Owner

ORIGINAL PLANS PREPARED BY
AYRES 3433 Oakwood Hills Parkway
 Eau Claire, WI 54601
 www.ayresassociates.com

DATE _____

STATE OF WISCONSIN
 DEPARTMENT OF TRANSPORTATION

PREPARED BY

Surveyor	AYRES ASSOCIATES, INC.
Designer	AYRES ASSOCIATES, INC.
Project Manager	MATTHEW VAN NATTA, PE
Regional Costumer	TOU THAO, PE
Regional Supervisor	ANDREW STENSLAND, PE

APPROVED FOR THE DEPARTMENT

DATE: _____ Signature: _____



Union
Yellow Lake
Loc Str

Yellow River

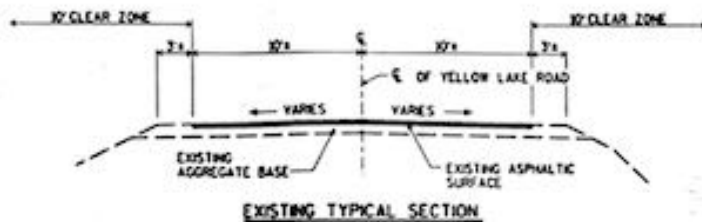
Existing bridge
to be replaced

Yellow Lake Road

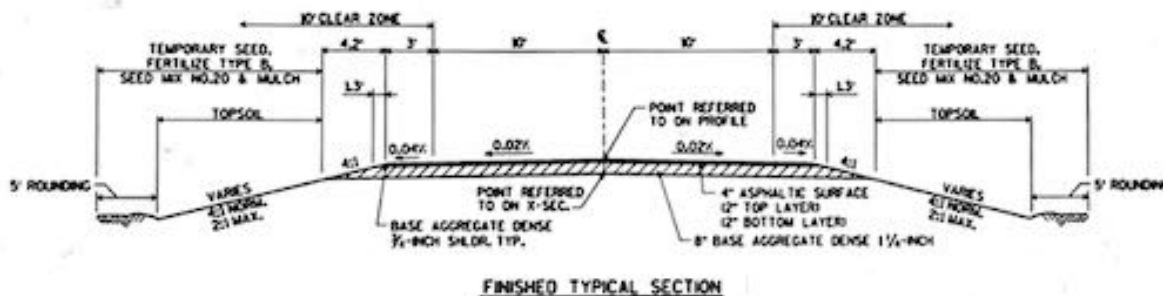
Burnett County
Park Land

Little Yellow Lake

Yellow Lake



EXISTING TYPICAL SECTION



FINISHED TYPICAL SECTION

GENERAL NOTES

- EROSION CONTROL ITEMS TO BE PLACED AS SHOWN ON THE PLAN OR AS DIRECTED BY THE ENGINEER.
- NO TREES AND/OR SHRUBS ARE TO BE REMOVED WITHOUT THE APPROVAL OF THE ENGINEER.
- THE LOCATIONS OF EXISTING AND PROPOSED UTILITY INSTALLATIONS AS SHOWN ON THE PLANS ARE APPROXIMATE. THERE MAY BE OTHER UTILITY INSTALLATIONS WITHIN THE PROJECT AREA THAT ARE NOT SHOWN.
- DISTURBED AREAS WITHIN THE RIGHT-OF-WAY, EXCLUSIVE OF THE ROADWAY, SHALL BE FERTILIZED, SEEDED, AND MULCHED AS DIRECTED BY THE ENGINEER.
- WHEN THE QUANTITY OF THE ITEM OF BASE AGGREGATE DENSE IS MEASURED FOR PAYMENT BY THE TON, THE DEPTH OR THICKNESS OF THE LAYER SHOWN ON THE PLANS IS APPROXIMATE AND THE ACTUAL THICKNESS WILL DEPEND ON THE DISTRIBUTION OF THE MATERIAL AS DIRECTED BY THE ENGINEER.
- ASPHALTIC REMOVAL IS INCLUDED IN THE ITEM EXCAVATION COMMON.
- TOPSOIL SHALL BE PLACED ON THE SLOPES, TO THE POINT OF INTERCEPT WITH THE ORIGINAL GROUND SHOWN ON THE CROSS SECTIONS.
- THE DEPARTMENT OF TRANSPORTATION WILL FURNISH THE CONTRACTOR WITH A MONUMENT TO BE INSTALLED BY THE CONTRACTOR AS DIRECTED BY THE ENGINEER.
- ELEVATIONS SHOWN ON THIS PLAN ARE REFERENCED TO THE NORTH AMERICAN VERTICAL DATUM (NAVD 88).
- ASPHALT SURFACE SHALL USE 1/2" NOMINAL AGGREGATE SIZE.
- WETLANDS EXIST IN THE PROJECT AREA. NO DISTURBANCE IS ALLOWED OUTSIDE THE SLOPE INTERCEPTS.

UTILITIES

NORTHWESTERN WI ELECTRIC COMPANY
 104 SOUTH PINE STREET
 GRANTSBURG, WI 54840
 ATTN: BILL COOPER
 715-463-5371
 BillCooper@NWE.com

LUMEN TECHNOLOGIES - COMMUNICATIONS
 2426 75TH AVE
 OSCEOLA, WI 54020
 ATTN: MIKE VANDENBOS
 715-294-2453
 Mike.Vandenbos@centurylink.com

WISCONSIN DEPARTMENT OF NATURAL RESOURCES CONTACT:

AMY CROWK
 810 N MAPLE STREET
 SPOONER, WI 54801
 715-635-4229
 715-320-3976
 amy.crowk@wisconsin.gov

DESIGNER

AYRES ASSOCIATES
 3433 OAKWOOD HILLS PARKWAY
 EAU CLAIRE, WI 54701
 ATTN: DANIEL N. SYDOR
 715-834-3161
 dsydor@ayresassociates.com

COUNTY CONTACT:

BURNETT COUNTY HIGHWAY DEPARTMENT
 8150 STATE ROAD TO
 SIREN, WI 54872
 ATTN: MICHAEL HOEFS
 715-349-2285
 mhoefs@burnettcounty.org



Dial 811 or (800) 242-8511
 www.DiggersHotline.com

